



The Mission Inn

HOTEL & SPA

A NATIONAL HISTORIC LANDMARK

FESTIVAL OF LIGHTS DIRECTIONS & PARKING FRIDAY, NOVEMBER 23, 2018

**ONTARIO / PASADENA /
LOS ANGELES AREA**
10 East or 210 East to 15 South (San Diego)
to 60 East (Riverside)
Exit Downtown/Market Street
Merge Right onto Market Street
Make Left onto 3rd Street
Make Right onto Orange Street, VALET at 6th Street

ORANGE COUNTY / BEACH CITIES
91 East to Riverside
Exit 14th Street
Turn Left on 14th Street
Turn Right onto Lime Street
Make Left onto 6th Street
Enter VALET at 6th Street and Orange Street






SAN BERNARDINO/VICTORVILLE AREA
215 South (becomes 91-Beach Cities)
Exit 14th Street
Turn Right on 14th Street
Turn Right onto Lime Street
Make Left onto 6th Street
Enter VALET at 6th Street and Orange Street

SAN DIEGO/ TEMECULA
15 North to 91 East (Riverside)
Exit 14th Street
Turn Left on 14th Street
Turn Right onto Lime Street
Make Left onto 6th Street
Enter VALET at 6th Street and Orange Street

LAX AIRPORT
105 East to 605 North
to 60 East (Riverside)
Exit Downtown/Market Street
Merge Right onto Market Street
Make Left onto 3rd Street
Enter VALET at 6th Street and Orange Street

PALM SPRINGS
10 West to 60 West to 91 West (Riverside/Beach Cities)
Exit 14th Street
Turn Right on 14th Street
Turn Right onto Lime Street
Make Left onto 6th Street
Enter VALET at 6th Street and Orange Street

*Please be advised that on November 23, 2018,
the following streets will be closed to all traffic:*

-  Main Street between 5th Street and 6th Street
-  6th Street between Market Street & Orange St.
-  Mission Inn Ave. between Market Street & Lime St.
-  Orange Street between 6th Street & Mission Inn Ave.
-  University Ave. from Market to Orange St.

Hotel Valet Parking Only: Corner of 6th St. & Orange St.

